











CHOMONIX SKI MAP




-  ROADS
-  TRAILHEAD
-  CLUBHOUSE
-  YMCA
-  ONE-WAY TRAIL
-  TWO-WAY TRAIL
-  LEAST DIFFICULT TRAIL (ALL TRAILS)
-  ORANGE LOOP (4.4 KM - STARTING AND ENDING AT CLUBHOUSE)
-  GREEN LOOP (4.28 KM - STARTING AND ENDING AT YMCA - MULTI-USE TRAIL WITH FAT TIRE BIKES)
-  CONNECTOR TRAILS (DISTANCES LABELED)



Park hours are from
5:00 am to 10:00 pm

- All skiers are required to have a current Minnesota State Cross-Country Ski Pass before skiing these trails.
- Designated ski trails are for cross-country skiing use only.

Thank you for your cooperation. For more information please visit anokacountyparks.com



MAPS TO GO
Take this map with you on the trails. Use your phone's camera to scan this code or enter www.anokacounty.us/chomskimap

