












MARTIN - ISLAND - LINWOOD LAKES REGIONAL PARK

- PARK BOUNDARY
- - - - STATE LAND BOUNDARY
- ===== PAVED ROADS
- AGGREGATE ROADS
- UN-PAVED TRAILS (INCLUDING BOARDWALKS)

-  PARKING LOT
-  CAMP SALIE
-  PICNIC PAVILION
-  PICNIC AREA
-  RESTROOMS
-  PORTABLE TOILET
-  BOARDWALK
-  BOAT LAUNCH
-  SWIMMING BEACH
-  SWING SET
-  COMMUNITY FEATURE

*NOTE: TRAIL DISTANCES ARE SHOWN FOR SEGMENTS WITHIN THE PARK AND BETWEEN TRAIL INTERSECTIONS OF THE SAME TRAIL SURFACE TYPE.

